# TRAFFIC CRASH REPORT

OH-1 (Rev.10/99)

OHIO PUBLIC SAFETY — EDUCATION • SERVICE • PROTECTION

07-021106

CRASH SEVERITY: 3 (1 Fatal, 2 Injury, 3 PDO, 4 Unknown)

PRIVATE PROPERTY:

HIT/SKIP: 3 (1 Not Hit/Skip, 2 Solved, 3 Unsolved)

PHOTOS TAKEN: OH-2 [ ] CH-3 [X] OH-1P [X] OTHER [ ]

REPORTING AGENCY #: 05009 Youngstown PD

03 02 (98 = Animal, 99 = Unknown) 03262007

DAY OF WEEK: 1220 MON X

NAME (OF CITY, VILLAGE OR TOWNSHIP): Youngstown 50

LATITUDE / LONGITUDE:

CRASH OCCURRED ON — PREFIX / CRASH LOCATION: HIGH ST — TYPE LOC: 1

TYPE LOCATION POINT USED: 1 Named Street, 2 Numbered Street, 3 Numbered Route

LOCAL INFORMATION:

AT / REFERENCE — DIST REFERENCE / DR / PREFIX / REFERENCE: GLENWOOD AVE — REF POINT: 02

REFERENCE POINT USED: 01 State Line, 02 Intersection, 03 County Line, 04 House Number, 05 Township Boundary, 06 Mile Post, 07 Corporation Limit, 08 Place Name W/O Reference, 09 Driveway, 10 Street Or Route W/O Reference

## Motorist/Non-Motorist

01 02 NAME (LAST, FIRST, MIDDLE): Kennedy, Jackie R

ADDRESS (STREET, CITY, STATE, ZIP CODE): 734 Lake Dr. Youngstown OHIO 44511

11 1 1940 66 F — HOME PHONE #: 788-7173 — WORK PHONE #:

DL STATE: OH — DL #: RF 960 566 — LP STATE: OH — LP #: ABW 9700

INJURED TAKEN BY: 1 (1 None, 2 EMS, 3 Police, 4 Other, 5 Unknown) — TRANSPORTED BY: — INJURED TAKEN TO:

OWNER NAME (IF SAME, WRITE "SAME"): Same — ADDRESS (STREET, CITY, STATE, ZIP CODE): Same

YEAR: 1991 — MAKE: Buick — MODEL: Skyhawk — COLOR: Blue — INSURANCE COMPANY: State Farm — TOWING SERVICE: — OWNER PHONE #:

OFFENSE CHARGED: — OFFENSE DESCRIPTION:

02 03 NAME (LAST, FIRST, MIDDLE): Best, Martin D

ADDRESS (STREET, CITY, STATE, ZIP CODE): 246 N. Vikins Andover, OHIO 44003 Ap. 337

08 1 1936 70 M — HOME PHONE #: 440 862-1546 — WORK PHONE #:

DL STATE: OH — DL #: RS 213643 — LP STATE: OH — LP #: DJS 5476

INJURED TAKEN BY: 1 (1 None, 2 EMS, 3 Police, 4 Other, 5 Unknown) — TRANSPORTED BY: — INJURED TAKEN TO:

OWNER NAME (IF SAME, WRITE "SAME"): Same — ADDRESS (STREET, CITY, STATE, ZIP CODE): Same

YEAR: 2001 — MAKE: Chrysler — MODEL: Town Country — COLOR: Blue — INSURANCE COMPANY: — TOWING SERVICE: — OWNER PHONE #:

OFFENSE CHARGED: 333.03 — OFFENSE DESCRIPTION: ACDA — I-287.18 X

## Occupant

01 NAME (LAST, FIRST, MIDDLE): Abbott, Alaysiah M — HOME PHONE #: 744 5662 — 10 15 1997 09 F

ADDRESS (STREET, CITY, STATE, ZIP CODE): 2280 Corando Youngstown, OHIO 44504

INJURED TAKEN BY: 1 (1 None, 2 EMS, 3 Police, 4 Other, 5 Unknown) — TRANSPORTED BY: — INJURED TAKEN TO:

02 NAME (LAST, FIRST, MIDDLE): Best, Phyllis C — HOME PHONE #: 440 862-1546 — 03 03 1939 68 F

ADDRESS (STREET, CITY, STATE, ZIP CODE): 246 N. Viking Andover, OHIO 44003

INJURED TAKEN BY: 1 (1 None, 2 EMS, 3 Police, 4 Other, 5 Unknown) — TRANSPORTED BY: — INJURED TAKEN TO:

| | SEATING POSITION | SAFETY EQUIPMENT | AIR BAG | AIR BAG SWITCH | EJECTION | TRAPPED | INJURIES |
|---|---|---|---|---|---|---|---|
| 01 A | 01 Front – Left (MC Driver) | 04 A Motorist: 01 None Used | 1 A Not-Deployed | 1 A Not Present | 1 A Not Ejected | 1 A Not Trapped | 1 A No Injury |
| 01 B | 02 Front – Middle | 02 Shoulder Belt Only | 2 Deployed-Front | 2 In On Position | 2 Totally Ejected | 2 Extricated By Mechanical Means | 2 Possible |
| 03 | 03 Front – Right | 03 Lap Belt Only | 3 Deployed-Side | 3 In Off Position | 3 Partially Ejected | | 3 Non-Incapacitating |
| 03 D | 04 Second – Left (MC Pass) | 04 B Shoulder/Lap Belt | 4 Deployed Both Front/Side | 4 Unknown | 4 Not Applicable | 3 Freed By Non-Mechanical Means | 4 Incapacitating |
| | 05 Second – Middle | 05 Child Safety Seat | 5 Not Applicable | | 5 Unknown | 4 Unknown | 5 Fatal Injury |
| | 06 Second – Right | 06 MC Helmet Used | 6 Unknown | | | | 6 Unknown |
| | 07 Third – Left (MC Passenger/Side Car) | 07 Use Unknown | | | | | |
| | 08 Third – Middle | 04 C Non-Motorist: 08 None Used | | | | | |
| | 09 Third – Right | 09 Helmet Used | | | | | |
| | 10 Sleeper Section Of Cab | 04 D 10 Protective Pads | | | | | |
| | 11 Enclosed Cargo Area | 11 Reflective Clothing | | | | | |
| | 12 Unenclosed Cargo Area | 12 Lighting | | | | | |
| | 13 Trailing Unit | 13 Other | | | | | |
| | 14 Exterior | 14 Unknown | | | | | |
| | 15 Other | | | | | | |
| | 16 Non-Motorist | | | | | | |
| | 17 Unknown | | | | | | |

BLANK FOR WITNESS

SUPPLEMENT # (X" if yes)

HSV7001

TOP COPY - ODPS BOTTOM COPY - AGENCY

**Unit Numbers**

01 | 02

**Non-Motorist Location**

01 Marked crosswalk at intersection
02 Intersection/ No Crosswalk
03 Non-intersection Crosswalk
04 Driveway Access Crosswalk
05 In Roadway
06 Not In Roadway
07 Median (But Not Shoulder)
08 Island
09 Shoulder
10 Sidewalk
11 Within 10 Feet Of Roadway (Not Shoulder, Median, Sidewalk, Island)
12 Beyond 10 Feet Of Roadway (Within Trafficway)
13 Outside Trafficway
14 Shared Use Paths Or Trails
15 Unknown

**Type Of Unit**

03 | 05

**Motorist**
01 Sub-Compact
02 Compact
03 Mid Size
04 Full Size
05 Minivan
06 Sport Utility Vehicle
07 Pickup
08 Panel/Van
09 Single Unit Truck; 2 Axles, 6 Tires
10 Single Unit Truck; 3+ Axles
11 Truck/Trailer
12 Truck Tractor (Bobtail)
13 Tractor/Semi-Trailer
14 Tractor/Double Short
15 Tractor/Double Long
16 Fifth Wheel Or Converter Dolly
17 Tractor/Triples
18 Motorcycle
19 Motorized Bicycle
20 School Bus
21 Church Bus
22 Public Bus
23 Other Bus
24 Police Vehicle
25 Fire Truck
26 Ambulance/Rescue
27 Taxi
28 Motor Home
29 Train
30 Farm Vehicle
31 Farm Equipment
32 Snowmobile
33 Construction Equipment
34 All Others

**Non-Motorist**
35 Animal W/Rider
36 Animal W/Buggy
37 Bicycle
38 Pedestrian
39 Pedalcyclist
40 Skater
41 Other-Non Motorist
42 Unknown

**In Emergency Response**

A: 1 | B: 1

1 No
2 Yes
3 Unknown

**Damage Scale**

A: 6 | B: 1

1 None
2 Non-functional Damage
3 Functional Damage
4 Disabling Damage
5 Severe
6 Unknown

**Damage Area**

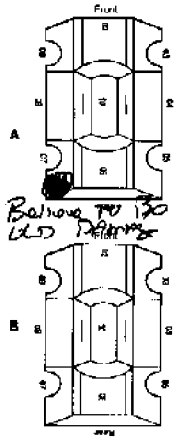


Behind TRU 150 LED Damage

**Most Damaged Area**

A: 15 | B: 01

01 None
02 Center Front
03 Right Front
04 Right Side
05 Right Rear
06 Rear Center
07 Left Rear
08 Left Side
09 Left Front
10 Top And Windows
11 Undercarriage
12 Load/Trailer
13 Total (All Areas)
14 Other
15 Unknown

**Point of Impact**

A: 15 | B: 01

01 None
02 Center Front
03 Right Front
04 Right Side
05 Right Rear
06 Rear Center
07 Left Rear
08 Left Side
09 Left Front
10 Top And Windows
11 Undercarriage
12 Load/Trailer
13 Total (All Areas)
14 Other
15 Unknown

**Action**

A: 4 | B:

1 Non-contact
2 Non-collision
3 Striking
4 Struck
5 Both Striking And Struck
6 Unknown

**Striking Vehicle: Override/ Underride**

A: | B:

1 No Underride Or Override
2 Underride, Compartment Intrusion
3 Underride, No Compartment Intrusion
4 Underride, Compartment Intrusion Unknown
5 Override, Motor Vehicle In Transport
6 Override, Other Vehicle
7 Unknown

**Pre-Crash Actions**

01 | 01

**Motorist**
01 Movements Essentially Straight Ahead
02 Backing
03 Changing Lanes
04 Overtaking/Passing
05 Turning Right
06 Turning Left
07 Making U-Turn
08 Entering Traffic Lane
09 Leaving Traffic Lane
10 Parked
11 Slowing/Stopped In Traffic
12 Driverless
13 Other
14 Unknown

**Non-Motorist**
15 Entering/Crossing In Specified Location
16 Walking, Running, Jogging, Playing, Cycling
17 Working
18 Pushing Vehicle
19 Approaching/Leaving Vehicle
20 Playing/Working On Vehicle
21 Standing
22 Other
23 Unknown

**Contributing Circumstances**

A: 01 | B: 08

**Motorist**
01 None
02 Failure To Yield
03 Ran Red Light, Or Stop Sign
04 Exceeded Speed Limit
05 Unsafe Speed
06 Improper Turn
07 Left Of Center
08 Followed Too Closely/ACDA
09 Improper Lane Change/ Drove Off Road/ Improper Passing
10 Improper Backing
11 Improper Start From Parked Position
12 Stopped Or Parked Illegally
13 Operating Vehicle In Erratic, Reckless, Careless, Negligent Or Aggressive Manner
14 Swerving To Avoid (Due To Wind, Slippery Surface, Vehicle, Object, Non-Motorist In Roadway, Etc)
15 Failure To Control
16 Vision Obstruction
17 Driver Inattention
18 Fatigue/Asleep
19 Operating Defective Equipment
20 Load Shifting/Falling/Spilling
21 Other Improper Action
22 Unknown

**Non-Motorist**
23 None
24 Improper Crossing
25 Darting
26 Lying And/Or Illegally In Roadway
27 Failure To Yield Right Of Way
28 Not Visible (Dark Clothing)
29 Inattentive
30 Failure To Obey Traffic Signs, Signals, Or Officer
31 Wrong Side Of The Road
32 Other
33 Unknown

**Vehicle Defect**
**Code Only If '19' Selected Above**

A: | B:

01 Turn Signals
02 Head Lamps
03 Tail Lamps
04 Brakes
05 Steering
06 Tire Blowout
07 Worn Or Slick Tires
08 Trailer Equipment Defective
09 Motor Trouble
10 Disabled From Prior Crash
11 Other Defects

**Sequence Of Events**

A: 20 | B: 20

**Non-Collision**
01 Overturn/Rollover
02 Fire/Explosion
03 Immersion
04 Jackknife
05 Cargo/Equipment Loss/Shift
06 Equipment Failure
07 Separation Of Units
08 Ran Off Road-Right
09 Ran Off Road-Left
10 Cross Median/Centerline
11 Downhill Runaway
12 Other Non-Collision
13 Unknown Non-Collision

**Collision w/ Person, Vehicle, Or Object Not Fixed**
14 Pedestrian
15 Pedalcycle
16 Railway Vehicle
17 Animal – Farm
18 Animal – Deer
19 Animal – Other
20 Motor Vehicle In Transport
21 Parked Motor Vehicle
22 Work Zone Maintenance Equipment
23 Other Movable Object
24 Unknown Movable Object

**Collision With Fixed Object**
25 Impact Attenuator/Crash Cushion
26 Bridge Overhead Structure
27 Bridge Pier Or Abutment
28 Bridge Parapet
29 Bridge Rail
30 Guardrail Face
31 Guardrail End
32 Median Barrier
33 Highway Traffic Sign Post
34 Overhead Sign Post
35 Light/Luminaries Support
36 Utility Pole
37 Other Post, Pole Or Support
38 Culvert
39 Curb
40 Ditch
41 Embankment
42 Fence
43 Mailbox
44 Tree
45 Other Fixed Object
46 Work Zone Maintenance Equipment
47 Unknown Fixed Object
48 Other
49 Unknown

**First Harmful Event**

A: 1 | B: 1

Of the Sequence of Events – Which one is the First Harmful Event (1-4)

**Most Harmful Event**

A: 1 | B: 1

Of the Sequence of Events – Which one is the Most Harmful Event (1-4)

**Speed Detected**

A: | B:

1 Stated
2 Estimated Speed

**Speed**

A: | B:

**Posted Speed**

A: | B:

**Traffic Control**

A: | B:

01 No Controls
02 Stop Sign
03 Yield Sign
04 Traffic Signal
05 Traffic Flashers
06 School Zone
07 Railroad Crossbucks
08 Railroad Flashers
09 Railroad Gates
10 Construction Barricade
11 Police Officer
12 Pavement Markings
13 Crosswalk Lines
14 Walk/Don't Walk Signal
15 Traffic Control Device Inoperative, Missing, Obscured
16 Other

**Direction**

From: 3 | To: 4 | Course: 3 | Path: 4

1 North
2 South
3 East
4 West
5 Northeast
6 Northwest
7 Southeast
8 Southwest
9 Unknown

**Condition**

A: 1 | B: 1

1 Apparently Normal
2 Physical Impairment
3 Emotional
4 Illness
5 Fell Asleep, Fainted, Fatigued, Etc
6 Under The Influence Of Medications/Drugs/Alcohol
7 Other
8 Unknown

**Alcohol/Drug Suspected**

A: 1 | B: 1

1 None
2 Yes – Alcohol Suspected
3 Yes – HBD Not Impaired
4 Yes – Drugs Suspected
5 Yes – Alcohol / Drugs Suspected
6 Unknown

**Alcohol Test Status**

A: 1 | B: 1

1 None
2 Test Refused
3 Test Given, Contaminated Sample/Unusable
4 Test Given, Results Known
5 Test Given, Results Unknown
6 Unknown

**Alcohol Test Type**

A: | B:

1 None
2 Blood
3 Urine
4 Breath
5 Other

**Alcohol Test Result**

A: | B:

**Drug Test Status**

A: 1 | B: 1

1 None
2 Test Refused
3 Test Given, Contaminated Sample/Unusable
4 Test Given, Results Known
5 Test Given, Results Unknown
6 Unknown

**Drug Test Type**

A: 1 | B: 1

1 None
2 Blood
3 Urine
4 Other

**Drug Test 1&2 Result**

A: 1 | B: 1 | C: 26

1 None
2 Marijuana
3 Cocaine
4 Opiates
5 Amphetamines
6 PCP
7 Other
8 Unknown at Time Of Reporting

**Type Of Intersection**

02

01 Not An Intersection
02 Four-Way Intersection
03 T-Intersection
04 Y-Intersection
05 Traffic Circle/Roundabout
06 Five-Point, Or More
07 On Ramp
08 Off Ramp
09 Crossover
10 Driveway/Access
11 Railway Grade Crossing
12 Shared-Use Paths Or Trails
13 Unknown

**Occurrence**

1

1 On Roadway
2 On Shoulder
3 In Median
4 On Roadside
5 On Gore
6 Outside Trafficway
7 Unknown

**Road Contour**

1

1 Straight Level
2 Straight Grade
3 Curve Level
4 Curve Grade

**Road Conditions**

Primary: 01 | Secondary:

01 Dry
02 Wet
03 Snow
04 Ice
05 Sand, Mud, Dirt, Oil, Gravel
06 Water (Standing, Moving)
07 Slush
08 Debris**
09 Rut, Holes, Bumps, Uneven Pavement **
10 Other
11 Unknown

** Secondary Road Conditions Only

Supplement # (X if Yes):

Local Report # *: 07-021106

Top Copy - ODPS  Bottom Copy - Agency

## Narrative

Unit #1 stated she was stopped at a Red Light at Glenwood Ave and High St facing West Bound. Unit #2 and Unit #3 was also stopped. Unit #1 stated Unit #3 Struck Her In the Rear End. Unit #2 stated that Unit #3 Started to move Forward Struck Unit #1 Then Unit #2 Struck Unit #3. Unit #3 then Fled the Scene. There was No Damage To Either Vehicle Unit #1 Claims that there is Damage To the Left Rear Quarter. Officer Investigation Believes the Damage is Old. Possible Plate For Unit #3 – OH Temp – N106355 – Buick – Possible Green or Lt Blue.

**Manner of Collision or Impact**: 4

1 Not Collision Between Two Vehicles in Transport
2 Rear-end
3 Head-on
4 Rear-to-rear
5 Backing
6 Angle
7 Sideswipe, same direction
8 Sideswipe, opposite direction
9 Unknown

**Weather**: 01

01 Clear
02 Cloudy
03 Fog, Smog, Smoke
04 Rain
05 Sleet, Hail (Freezing Rain Drizzle)
06 Snow
07 Severe Crosswinds
08 Blowing Sand, Soil, Dirt, Snow
09 Other
10 Unknown

**Light Conditions**: Primary 1; Secondary

1 Daylight
2 Dawn
3 Dusk
4 Dark – Lighted Roadway
5 Dark – Not Lighted
6 Dark – Unknown Lighting
7 Glare
8 Other
9 Unknown

**School Bus Related**: 1

1 No
2 Yes, Directly Involved
3 Yes, Indirectly Involved
4 Unknown

**Work Zone Related**: 1

1 No
2 Yes
3 Unknown

**Type Of Work Zone**:

1 Lane Closure
2 Lane Shift/Crossover
3 Work On Shoulder Or Median
4 Intermittent/Moving Work
5 Other

**Location Of Crash In Work Zone**:

1 Before First Work Zone Warning Sign
2 Advance Warning Area
3 Transition Area
4 Activity Area

**Workers Present**:

1 No
2 Yes
3 Unknown

## Diagram

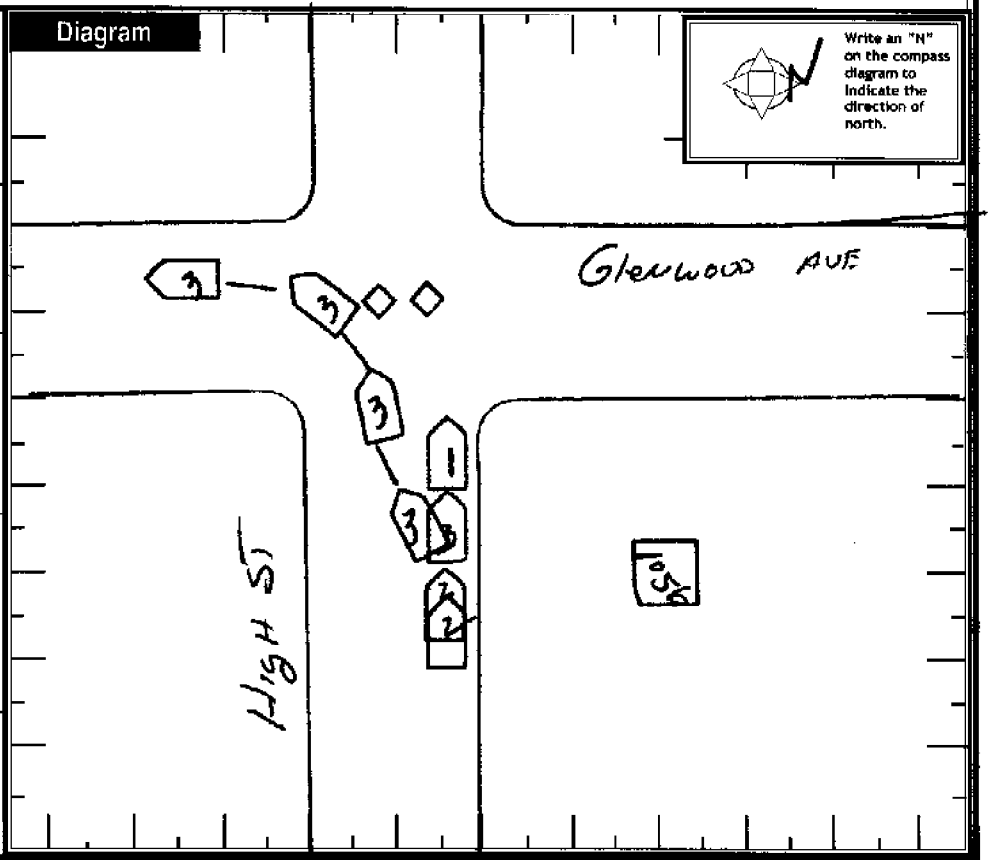


## Truck/Bus

Unit #

The Crash **Involved** one or more of the following:
A truck (motor vehicle) with a GVWR more than 10,000 pounds; or
A truck (motor vehicle) with a hazardous materials placard; or
A bus designed for at least 8 persons, including driver.

AND

The crash **Resulted** in one or more of the following:
A fatality; or
An injury requiring transportation for immediate medical treatment; or
At least one vehicle was towed due to disabling damage or required intervening assistance before proceeding under its own power.

Company (From Shipping Papers) | Company Phone

Address (Street, City, St, Zip Code)

US DOT | ICC MC | PUCO | Trailer LP St. | Trailer LP Year | Trailer LP # | Placard? | ADR

**Cargo Body Type**:

01 Not Applicable
02 Bus (9-15 Including Driver)
03 Van/Enclosed Box
04 Grain/Chips/Gravel
05 Pole
06 Cargo Tank
07 Flatbed
08 Dump
09 Concrete Mixer
10 Auto Transporter
11 Garbage/Refuse
12 Other
13 Unknown

**Weight (GVWR)**:

1 Less/Equal 10,000
2 10,001 - 26,000
3 More Than 26,000

**CDL Class**:

1 Class A
2 Class B
3 Class C
4 Class M
5 Class D

**Hazardous Materials Placard**:

1 No
2 Yes
3 Unknown

**Hazardous Materials Released**:

1 No
2 Yes
3 Not Applicable
4 Unknown

## Police Action

| Date Crash Reported | Time Rec Call | Dispatch | Arrived | Cleared | Other | Total Minutes |
|---|---|---|---|---|---|---|
| 03262007 | 1220 | 1223 | 1228 | 1430 | | 122 |

Officer's Name*: R. J. Baldwin

Badge # *: 811

Checked By: D/S R. Deichman

Date Report Filed *: 04042007

Report Taken By: 1 (1 Police Agency, 2 Motorist)

Report Taken At: 1 (1 Scene, 2 Station, 3 Other)

Supplement (X if Yes) *

Local Report # *: 07-021106

Top Copy - ODPS Bottom Copy - Agency

OH-1 (Rev.10/99)

# TRAFFIC CRASH REPORT

OHIO PUBLIC SAFETY — EDUCATION • SERVICE • PROTECTION

07-0211 06

CRASH SEVERITY: 1 FATAL 2 INJURY 3 PDO 4 UNKNOWN — 3

PRIVATE PROPERTY

HIT/SKIP: 1 NOT HIT/SKIP 2 SOLVED 3 UNSOLVED — 3

PHOTOS TAKEN: OH-2 OH-3 OH-1P OTHER

REPORTING AGENCY *: 05009 Youngstown PD

03 02 — 90 = ANIMAL, 99 = UNKNOWN

03262007

1220 — DAY OF WEEK: W O N X

NAME (OF CITY, VILLAGE OR TOWNSHIP) *: Youngstown 50

LATITUDE / LONGITUDE

CRASH OCCURRED ON — PREFIX / CRASH LOCATION: High ST

TYPE LOC: 1

TYPE LOCATION POINT USED: 1 NAMED STREET 2 NUMBERED STREET 3 NUMBERED ROUTE

LOCAL INFORMATION

AT / REFERENCE — DIST REFERENCE / DR / PREFIX / REFERENCE: Glenwood

REF POINT: 02

REFERENCE POINT USED: 01 STATE LINE 02 INTERSECTION 2 STREETS 03 COUNTY LINE 04 HOUSE NUMBER 05 TOWNSHIP BOUNDARY 06 MILE POST 07 CORPORATION LIMIT 08 PLACE NAME W/O REFERENCE 09 DRIVEWAY 10 STREET OR ROUTE W/O REFERENCE

## Motorist/Non-Motorist

NAME (LAST, FIRST, MIDDLE): 03 01

ADDRESS (STREET, CITY, STATE, ZIP CODE)

HOME PHONE # / WORK PHONE #

DL STATE / DL # / LP STATE / LP # / INJURED TAKEN BY (1 NONE 2 EMS 3 POLICE 4 OTHER 5 UNKNOWN) / TRANSPORTED BY / INJURED TAKEN TO

OWNER NAME (IF SAME, WRITE "SAME") / ADDRESS (STREET, CITY, STATE, ZIP CODE)

YEAR / MAKE / MODEL / COLOR / INSURANCE COMPANY / TOWING SERVICE / OWNER PHONE #

OFFENSE CHARGED / OFFENSE DESCRIPTION

NAME (LAST, FIRST, MIDDLE)

ADDRESS (STREET, CITY, STATE, ZIP CODE)

HOME PHONE # / WORK PHONE #

DL STATE / DL # / LP STATE / LP # / INJURED TAKEN BY (1 NONE 2 EMS 3 POLICE 4 OTHER 5 UNKNOWN) / TRANSPORTED BY / INJURED TAKEN TO

OWNER NAME (IF SAME, WRITE "SAME") / ADDRESS (STREET, CITY, STATE, ZIP CODE)

YEAR / MAKE / MODEL / COLOR / INSURANCE COMPANY / TOWING SERVICE / OWNER PHONE #

OFFENSE CHARGED / OFFENSE DESCRIPTION

## Occupant

NAME (LAST, FIRST, MIDDLE) / HOME PHONE #

ADDRESS (STREET, CITY, STATE, ZIP CODE) / INJURED TAKEN BY (1 NONE 2 EMS 3 POLICE 4 OTHER 5 UNKNOWN) / TRANSPORTED BY / INJURED TAKEN TO

NAME (LAST, FIRST, MIDDLE) / HOME PHONE #

ADDRESS (STREET, CITY, STATE, ZIP CODE) / INJURED TAKEN BY (1 NONE 2 EMS 3 POLICE 4 OTHER 5 UNKNOWN) / TRANSPORTED BY / INJURED TAKEN TO

**SEATING POSITION**
01 FRONT – LEFT (MC DRIVER)
02 FRONT – MIDDLE
03 FRONT – RIGHT
04 SECOND – LEFT (MC PASS)
05 SECOND – MIDDLE
06 SECOND – RIGHT
07 THIRD – LEFT (MC PASSENGER/SIDE CAR)
08 THIRD – MIDDLE
09 THIRD – RIGHT
10 SLEEPER SECTION OF CAB
11 ENCLOSED CARGO AREA
12 UNENCLOSED CARGO AREA
13 TRAILING UNIT
14 EXTERIOR
15 OTHER
16 NON-MOTORIST
17 UNKNOWN

BLANK FOR WITNESS

**SAFETY EQUIPMENT**
MOTORIST
01 NONE USED
02 SHOULDER BELT ONLY
03 LAP BELT ONLY
04 SHOULDER/LAP BELT
05 CHILD SAFETY SEAT
06 MC HELMET USED
07 USE UNKNOWN
NON-MOTORIST
08 NONE USED
09 HELMET USED
10 PROTECTIVE PADS
11 REFLECTIVE CLOTHING
12 LIGHTING
13 OTHER
14 UNKNOWN

**AIR BAG**
1 NOT-DEPLOYED
2 DEPLOYED-FRONT
3 DEPLOYED-SIDE
4 DEPLOYED BOTH FRONT/SIDE
5 NOT APPLICABLE
6 UNKNOWN

**AIR BAG SWITCH**
1 NOT PRESENT
2 IN ON POSITION
3 IN OFF POSITION
4 UNKNOWN

**EJECTION**
1 NOT EJECTED
2 TOTALLY EJECTED
3 PARTIALLY EJECTED
4 NOT APPLICABLE
5 UNKNOWN

**TRAPPED**
1 NOT TRAPPED
2 EXTRICATED BY MECHANICAL MEANS
3 FREED BY NON-MECHANICAL MEANS
4 UNKNOWN

**INJURIES**
1 NO INJURY
2 POSSIBLE
3 NON-INCAPACITATING
4 INCAPACITATING
5 FATAL INJURY
6 UNKNOWN

## Unit Numbers

A: 03 B:

## Non-Motorist Location

01 Marked Crosswalk At Intersection
02 Intersection/ No Crosswalk
03 Non-Intersection Crosswalk
04 Driveway Access Crosswalk
05 In Roadway
06 Not In Roadway
07 Median (But Not Shoulder)
08 Island
09 Shoulder
10 Sidewalk
11 Within 10 Feet Of Roadway (Not Shoulder, Median, Sidewalk, Island)
12 Beyond 10 Feet Of Roadway (Within Trafficway)
13 Outside Trafficway
14 Shared Use Paths Or Trails
15 Unknown

## Type Of Unit

A: 03 B:

**Motorist**
01 Sub-Compact
02 Compact
03 Mid Size
04 Full Size
05 Minivan
06 Sport Utility Vehicle
07 Pickup
08 Panel/Van
09 Single Unit Truck, 2 Axles, 6 Tires
10 Single Unit Truck; 3+ Axles
11 Truck/Trailer
12 Truck Tractor (Bobtail)
13 Tractor/Semi-Trailer
14 Tractor/Double Short
15 Tractor/Double Long
16 Fifth Wheel Or Converter Dolly
17 Tractor/Triples
18 Motorcycle
19 Motorized Bicycle
20 School Bus
21 Church Bus
22 Public Bus
23 Other Bus
24 Police Vehicle
25 Fire Truck
26 Ambulance/Rescue
27 Taxi
28 Motor Home
29 Train
30 Farm Vehicle
31 Farm Equipment
32 Snowmobile
33 Construction Equipment
34 All Others

**Non-Motorist**
35 Animal W/Rider
36 Animal W/Buggy
37 Bicycle
38 Pedestrian
39 Pedalcyclist
40 Skater
41 Other-Non Motorist
42 Unknown

## In Emergency Response

A: B:

1 No
2 Yes
3 Unknown

## Damage Scale

A: B:

1 None
2 Non-Functional Damage
3 Functional Damage
4 Disabling Damage
5 Severe
6 Unknown

## Damage Area

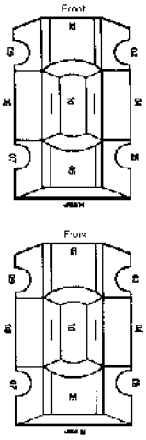


## Most Damaged Area

A: 15 B:

01 None
02 Center Front
03 Right Front
04 Right Side
05 Right Rear
06 Rear Center
07 Left Rear
08 Left Side
09 Left Front
10 Top And Windows
11 Undercarriage
12 Load/Trailer
13 Total (All Areas)
14 Other
15 Unknown

## Point Of Impact

A: 02 B:

01 None
02 Center Front
03 Right Front
04 Right Side
05 Right Rear
06 Rear Center
07 Left Rear
08 Left Side
09 Left Front
10 Top And Windows
11 Undercarriage
12 Load/Trailer
13 Total (All Areas)
14 Other
15 Unknown

## Action

A: 3 B:

1 Non-Contact
2 Non-Collision
3 Striking
4 Struck
5 Both Striking And Struck
6 Unknown

## Striking Vehicle: Override / Underride

A: B:

1 No Underride Or Override
2 Underride, Compartment Intrusion
3 Underride, No Compartment Intrusion
4 Underride, Compartment Intrusion Unknown
5 Override, Motor Vehicle In Transport
6 Override, Other Vehicle
7 Unknown

## Pre-Crash Actions

A: 01 B:

**Motorist**
01 Movements Essentially Straight Ahead
02 Backing
03 Changing Lanes
04 Overtaking/Passing
05 Turning Right
06 Turning Left
07 Making U-Turn
08 Entering Traffic Lane
09 Leaving Traffic Lane
10 Parked
11 Slowing/Stopped In Traffic
12 Driverless
13 Other
14 Unknown

**Non-Motorist**
15 Entering/Crossing In Specified Location
16 Walking, Running, Jogging, Playing, Cycling
17 Working
18 Pushing Vehicle
19 Approaching/Leaving Vehicle
20 Playing/Working On Vehicle
21 Standing
22 Other
23 Unknown

## Contributing Circumstances

A: 08 B:

**Motorist**
01 None
02 Failure To Yield
03 Ran Red Light, Or Stop Sign
04 Exceeded Speed Limit
05 Unsafe Speed
06 Improper Turn
07 Left Of Center
08 Followed Too Closely/ACDA
09 Improper Lane Change/ Drove Off Road/ Improper Passing
10 Improper Backing
11 Improper Start From Parked Position
12 Stopped Or Parked Illegally
13 Operating Vehicle In Erratic, Reckless, Careless, Negligent Or Aggressive Manner
14 Swerving To Avoid (Due To Wind, Suppery Surface, Vehicle, Object, Non-Motorist In Roadway, Etc)
15 Failure To Control
16 Vision Obstruction
17 Driver Inattention
18 Fatigue/Asleep
19 Operating Defective Equipment
20 Load Shifting/Falling/Spilling
21 Other Improper Action
22 Unknown

**Non-Motorist**
23 None
24 Improper Crossing
25 Darting
26 Lying And/Or Illegally In Roadway
27 Failure To Yield Right Of Way
28 Not Visible (Dark Clothing)
29 Inattentive
30 Failure To Obey Traffic Signs, Signals, Or Officer
31 Wrong Side Of The Road
32 Other
33 Unknown

## Vehicle Defect Code Only If '19' Selected Above

A: B:

01 Turn Signals
02 Head Lamps
03 Tail Lamps
04 Brakes
05 Steering
06 Tire Blowout
07 Worn Or Slick Tires
08 Trailer Equipment Defective
09 Motor Trouble
10 Unabled From Prior Crash
11 Other Defects

## Sequence Of Events

A: 20 B:

**Non-Collision**
01 Overturn/Rollover
02 Fire/Explosion
03 Immersion
04 Jackknife
05 Cargo/Equipment Loss/Shift
06 Equipment Failure
07 Separation Of Units
08 Ran Off Road Right
09 Ran Off Road Left
10 Cross Median/Centerline
11 Downhill Runaway
12 Other Non-Collision
13 Unknown Non-Collision

**Collision w/Person, Vehicle, Or Object Not Fixed**
14 Pedestrian
15 Pedalcycle
16 Railway Vehicle
17 Animal – Farm
18 Animal – Deer
19 Animal – Other
20 Motor Vehicle In Transport
21 Parked Motor Vehicle
22 Work Zone Maintenance Equipment
23 Other Movable Object
24 Unknown Movable Object

**Collision With Fixed Object**
25 Impact Attenuator/Crash Cushion
26 Bridge Overhead Structure
27 Bridge Pier Or Abutment
28 Bridge Parapet
29 Bridge Rail
30 Guardrail Face
31 Guardrail End
32 Median Barrier
33 Highway Traffic Sign Post
34 Overhead Sign Post
35 Light/Luminaries Support
36 Utility Pole
37 Other Post, Pole Or Support
38 Culvert
39 Curb
40 Ditch
41 Embankment
42 Fence
43 Mailbox
44 Tree
45 Other Fixed Object
46 Work Zone Maintenance Equipment
47 Unknown Fixed Object
48 Other
49 Unknown

## First Harmful Event

A: 1 B: 1

Of The Sequence Of Events – Which One Is The First Harmful Event (1-4)

## Most Harmful Event

A: 1 B: 1

Of The Sequence Of Events – Which One Is The Most Harmful Event (1-4)

## Speed Detected

A: B:

1 Stated
2 Estimated Speed

## Speed

A:

B:

## Posted Speed

A: B:

## Traffic Control

A: B:

01 No Controls
02 Stop Sign
03 Yield Sign
04 Traffic Signal
05 Traffic Flashers
06 School Zone
07 Railroad Crossbucks
08 Railroad Flashers
09 Railroad Gates
10 Construction Barricade
11 Police Officer
12 Pavement Markings
13 Crosswalk Lines
14 Walk/Don't Walk Signal
15 Traffic Control Device Inoperative, Missing, Obscured
16 Other

## Direction

Prior Travel: A: Post Crash: B:

1 North
2 South
3 East
4 West
5 Northeast
6 Northwest
7 Southeast
8 Southwest
9 Unknown

## Condition

A: B:

1 Apparently Normal
2 Physical Impairment
3 Emotional
4 Illness
5 Fell Asleep, Fainted, Fatigued, Etc
6 Under The Influence Of Medications/Drugs/Alcohol
7 Other
8 Unknown

## Alcohol/Drug Suspected

A: B:

1 None
2 Yes – Alcohol Suspected
3 Yes – HBD Not Impaired
4 Yes – Drugs Suspected
5 Yes – Alcohol / Drugs Suspected
6 Unknown

## Alcohol Test Status

A: B:

1 None
2 Test Refused
3 Test Given, Contaminated Sample/Unusable
4 Test Given, Results Known
5 Test Given, Results Unknown
6 Unknown

## Alcohol Test Type

A: B:

1 None
2 Blood
3 Urine
4 Breath
5 Other

## Alcohol Test Result

A:

B:

## Drug Test Status

A: B:

1 None
2 Test Refused
3 Test Given, Contaminated Sample/Unusable
4 Test Given, Results Known
5 Test Given, Results Unknown
6 Unknown

## Drug Test Type

A: B:

1 None
2 Blood
3 Urine
4 Other

## Drug Test 1&2 Result

A: B:

1 None
2 Marijuana
3 Cocaine
4 Opiates
5 Amphetamines
6 PCP
7 Other
8 Unknown At Time Of Reporting

## Type Of Intersection

A: 02 B:

01 Not An Intersection
02 Four-Way Intersection
03 T-Intersection
04 Y-Intersection
05 Traffic Circle/Roundabout
06 Five-Point, Or More
07 On Ramp
08 Off Ramp
09 Crossover
10 Driveway/Access
11 Railway Grade Crossing
12 Shared-Use Paths Or Trails
13 Unknown

## Occurrence

A: 1 B:

1 On Roadway
2 On Shoulder
3 In Median
4 On Roadside
5 On Gore
6 Outside Trafficway
7 Unknown

## Road Contour

A: 1 B:

1 Straight Level
2 Straight Grade
3 Curve Level
4 Curve Grade

## Road Conditions

Primary: 01 Secondary:

01 Dry
02 Wet
03 Snow
04 Ice
05 Sand, Mud, Dirt, Oil, Gravel
06 Water (Standing, Moving)
07 Slush
08 Debris**
09 Ruts, Holes, Bumps, Uneven Pavement **
10 Other
11 Unknown

* **Secondary Road Conditions Only

Supplement * (X) If Yes

Local Report # * 07 - 021106

Top Copy - ODPS Bottom Copy - Agency

## Narrative

Possible OH-Temp - N106355 - Buick
Comes Back to Katrina R. Clinkscale
441. W. Dewey
Youngstown, OHIO 445"
1993 - Buick

**Manner of Collision or Impact**: 2
1 Not Collision Between Two Vehicles in Transport
2 Rear-end
3 Head-on
4 Rear-to-rear
5 Backing
6 Angle
7 Sideswipe, same direction
8 Sideswipe, opposite direction
9 Unknown

**Weather**: 01
01 Clear
02 Cloudy
03 Fog, Smog, Smoke
04 Rain
05 Sleet, Hail (Freezing Rain Drizzle)
06 Snow
07 Severe Crosswinds
08 Blowing Sand, Soil, Dirt, Snow
09 Other
10 Unknown

**Light Conditions**: Primary 1 / Secondary
1 Daylight
2 Dawn
3 Dusk
4 Dark – Lighted Roadway
5 Dark – Not Lighted
6 Dark – Unknown Lighting
7 Glare
8 Other
9 Unknown

**School Bus Related**: 1
1 No
2 Yes, Directly Involved
3 Yes, Indirectly Involved
4 Unknown

**Work Zone Related**: 1
1 No
2 Yes
3 Unknown

**Type Of Work Zone**
1 Lane Closure
2 Lane Shift/Crossover
3 Work On Shoulder Or Median
4 Intermittent/ Moving Work
5 Other

**Location Of Crash in Work Zone**
1 Before First Work Zone Warning Sign
2 Advance Warning Area
3 Transition Area
4 Activity Area

**Workers Present**
1 No
2 Yes
3 Unknown

## Diagram

Write an "N" on the compass diagram to indicate the direction of north.

## Truck/Bus

Unit #

The Crash INVOLVED one or more of the following:
A truck (motor vehicle) with a GVWR more than 10,000 pounds; or
A truck (motor vehicle) with a hazardous materials placard; or
A bus designed for at least 8 persons, including driver.

AND

The crash RESULTED in one or more of the following:
A fatality; or
An injury requiring transportation for immediate medical treatment; or
At least one vehicle was towed due to disabling damage or required intervening assistance before proceeding under its own power.

Company (from shipping papers) | Company Phone

Address (Street, City, St, Zip Code)

US DOT | ICC MC | PUCO | Trailer LP St. | Trailer LP Year | Trailer LP # | Placard # | # Dia.

**Cargo Body Type**
01 Not Applicable
02 Bus (9-15 Including Driver)
03 Van/Enclosed Box
04 Grain/Chips/Gravel
05 Pole
06 Cargo Tank
07 Flatbed
08 Dump
09 Concrete Mixer
10 Auto Transporter
11 Garbage/Refuse
12 Other
13 Unknown

**Weight (GVWR)**
1 Less/Equal 10,000
2 10,001 - 26,000
3 More Than 26,000

**CDL Class**
1 Class A
2 Class B
3 Class C
4 Class M
5 Class D

**Hazardous Materials Placard**
1 No
2 Yes
3 Unknown

**Hazardous Materials Released**
1 No
2 Yes
3 Not Applicable
4 Unknown

## Police Action

| Date Crash Reported | Time Rec Call | Dispatch | Arrived | Cleared | Other | Total Minutes |
|---|---|---|---|---|---|---|
| 03262007 | 1220 | 1223 | 1228 | 1430 | | 122 |

| Officer's Name* | Badge # * | Checked By | Date Report Filed * |
|---|---|---|---|
| R. T. Baldwin | 911 | D/S R. Deichman | 04042007 |

Report Taken By: 1 — 1 Police Agency, 2 Motorist

Report Taken At: 1 — 1 Scene, 2 Station, 3 Other

Supplement "X" if Yes *

Local Report # *: 07-021106

Top Copy - ODPS Bottom Copy - Agency

# TRAFFIC CRASH REPORT- OCCUPANT ADDENDUM

OH-1-P (Rev. 11/99)

07-021106 05009 REPORTING AGENCY * Youngstown 03262007

02 NAME (LAST, FIRST, MIDDLE) Gilson, Donald E HOME PHONE # 440 858-5259 07 21 1942 64 M

ADDRESS (STREET, CITY, STATE, ZIP CODE) PO Box 908 Andover, OHIO 44003-0908 1

INJURED TAKEN BY 1 NONE 2 EMS 3 POLICE 4 OTHER 5 UNKNOWN | TRANSPORTED BY | INJURED TAKEN TO

NAME (LAST, FIRST, MIDDLE) HOME PHONE #

ADDRESS (STREET, CITY, STATE, ZIP CODE)

INJURED TAKEN BY 1 NONE 2 EMS 3 POLICE 4 OTHER 5 UNKNOWN | TRANSPORTED BY | INJURED TAKEN TO

NAME (LAST, FIRST, MIDDLE) HOME PHONE #

ADDRESS (STREET, CITY, STATE, ZIP CODE)

INJURED TAKEN BY 1 NONE 2 EMS 3 POLICE 4 OTHER 5 UNKNOWN | TRANSPORTED BY | INJURED TAKEN TO

NAME (LAST, FIRST, MIDDLE) HOME PHONE #

ADDRESS (STREET, CITY, STATE, ZIP CODE)

INJURED TAKEN BY 1 NONE 2 EMS 3 POLICE 4 OTHER 5 UNKNOWN | TRANSPORTED BY | INJURED TAKEN TO

NAME (LAST, FIRST, MIDDLE) HOME PHONE #

ADDRESS (STREET, CITY, STATE, ZIP CODE)

INJURED TAKEN BY 1 NONE 2 EMS 3 POLICE 4 OTHER 5 UNKNOWN | TRANSPORTED BY | INJURED TAKEN TO

NAME (LAST, FIRST, MIDDLE) HOME PHONE #

ADDRESS (STREET, CITY, STATE, ZIP CODE)

INJURED TAKEN BY 1 NONE 2 EMS 3 POLICE 4 OTHER 5 UNKNOWN | TRANSPORTED BY | INJURED TAKEN TO

| SEATING POSITION | SAFETY EQUIPMENT | AIR BAG | AIR BAG SWITCH | EJECTION | TRAPPED | INJURIES |
|---|---|---|---|---|---|---|
| 04 | 04 | 1 | 1 | 1 | 1 | |
| 01 FRONT – LEFT (MC DRIVER) | MOTORIST | 1 NOT-DEPLOYED | 1 IN ON POSITION | 1 NOT EJECTED | 1 NOT TRAPPED | 1 NO INJURY |
| 02 FRONT – MIDDLE | 01 NONE USED | 2 DEPLOYED-FRONT | 2 IN OFF POSITION | 2 TOTALLY EJECTED | 2 EXTRICATED BY MECHANICAL MEANS | 2 POSSIBLE |
| 03 FRONT – RIGHT | 02 SHOULDER BELT ONLY | 3 DEPLOYED-SIDE | 3 NOT PRESENT | 3 PARTIALLY EJECTED | 3 FREED BY NON-MECHANICAL MEANS | 3 NON-INCAPACITATING |
| 04 SECOND – LEFT (MC PASS) | 03 LAP BELT ONLY | 4 DEPLOYED BOTH FRONT/SIDE | 4 UNKNOWN | 4 NOT APPLICABLE | 4 UNKNOWN | 4 INCAPACITATING |
| 05 SECOND – MIDDLE | 04 SHOULDER/LAP BELT | 5 NOT APPLICABLE | | 5 UNKNOWN | | 5 FATAL INJURY |
| 06 SECOND – RIGHT | 05 CHILD SAFETY SEAT | 6 UNKNOWN | | | | 6 UNKNOWN |
| 07 THIRD – LEFT (MC PASSENGER/SIDE CAR) | 06 MC HELMET USED | | | | | |
| 08 THIRD – MIDDLE | 07 USE UNKNOWN | | | | | |
| 09 THIRD – RIGHT | NON-MOTORIST | | | | | |
| 10 SLEEPER SECTION OF CAB | 08 NONE USED | | | | | |
| 11 ENCLOSED CARGO AREA | 09 HELMET USED | | | | | |
| 12 UNENCLOSED CARGO AREA | 10 PROTECTIVE PADS | | | | | |
| 13 TRAILING UNIT | 11 REFLECTIVE CLOTHING | | | | | |
| 14 EXTERIOR | 12 LIGHTING | | | | | |
| 15 OTHER | 13 OTHER | | | | | |
| 16 NON-MOTORIST | 14 UNKNOWN | | | | | |
| 17 UNKNOWN | | | | | | |

BLANK FOR WITNESS

HSY 8355

TOP COPY - ODPS BOTTOM COPY - AGENCY

**OHIO TRAFFIC CRASH - DIAGRAM/NARRATIVE CONTINUATION** OH - 2

| LOCAL REPORT NUMBER 07-021106 | REPORTING AGENCY Youngstown PD | DATE OF CRASH M 3 D 26 Y 07 |
|---|---|---|
| IN COUNTY OF Mahoning | CRASH LOCATION High @ Glenwood | |

3-27 - Assigned case
- Checked 441 W. Dewey and observed alleged suspect vehicle in driveway. The vehicle was dust and dirt covered. There was no damage to the front or rear of the auto, and no dirt had been disturbed on the front or rear of the auto.

3-30 Spoke with victim Kennedy, Jackie, who advised that she did not get the plate from the suspect auto at the time of the crash. She observed a vehicle she felt was the suspect auto passing by the crash scene several minutes after the crash, and got the listed plate from that auto.

4-4 closed, pending further info.

OFFICER'S SIGNATURE X D/S Robert D Dea BADGE NUMBER 1054

HSY 7002 5/05

**OHIO TRAFFIC CRASH WITNESS STATEMENT** **OH-3 REV 1/82**

| LOCAL REPORT NUMBER | REPORTING AGENCY | DATE OF CRASH |
|---|---|---|
| 07-021106 | Youngstown PD | M 3 26 '07 |

**FOR LOCAL USE ONLY – DO NOT SUBMIT TO THE STATE EXCEPT FOR FATAL CRASHES**

I JACKIE KENNEDY (PRINTED) HEREBY MAKE THIS VOLUNTARY STATEMENT TO Richard Baldwin (OFFICERS NAME) AT High ST. & GLENWOOD AVE (LOCATION)

I WAS AT Red light at corner of High St and Glenwood. I was hit from behind by a woman in a green car (I think was a buick, but she was hit from behind by a man in greyish blue mini van. She got out of her car swearing at the man in van talking on cell phone. She jump in her car and took off. I was unable to get her lic. plate # but she did have thirty day tag. the two other parties was at fault for hitting me. My lower back and right hip is hurting I'm going to see my doctor feel pain in back right hip and side. My granddaughter was also in the car with me.

| | |
|---|---|
| ADDRESS OF WITNESS 734 Lake Dr Youngstown OH 44511 | PHONE 330 7887173 |
| SIGNATURE OF WITNESS Jackie B. Kennedy | OFFICERS SIGNATURE |

HSY 7003 1/82

**OHIO TRAFFIC CRASH WITNESS STATEMENT** **OH-3 REV 1/82**

| LOCAL REPORT NUMBER | REPORTING AGENCY | DATE OF CRASH |
|---|---|---|
| 02-021106 | Youngstown PD | M 3/26/07 |

**FOR LOCAL USE ONLY – DO NOT SUBMIT TO THE STATE EXCEPT FOR FATAL CRASHES**

I, Martin D. Best (PRINTED) HEREBY MAKE THIS VOLUNTARY STATEMENT TO Richard T. Balducci (OFFICERS NAME) AT Glenwood & High St. (LOCATION)

I BUMPED THE CAR IN FRONT OF ME THAT STARTED FORWARD AS THE LIGHT CHANGED, THAT CAR THEN WENT FORWARD & HIT THE CAR IN FRONT OF HER, THE DRIVER OF THE CAR THAT I HIT WAS TALKING ON THE CELL PHONE, I PUT MY CAR IN PARK & PUT ON THE FOUR WAY FLASHERS, THE YOUNG GIRL GOT OF THE CAR THAT I HIT, & STARTED TO CURSE AT ME, & TOLD A (NICKEY) TO COME & GET ME. & THEN SHE GOT IN THE CAR & DROVE OFF. MY VAN WAS STOPED & IN PARK & WAS 2 & 1/2 CAR LENTHS BEHIND HER CAR.

ADDRESS OF WITNESS PO BOX 337 246 N Vikings Andover Ohio 44003 PHONE 440 562 1546

SIGNATURE OF WITNESS [signature] OFFICERS SIGNATURE [signature]

HSY 7003 1/82