OHIO TRAFFIC CRASH REPORT

OHIO DEPARTMENT OF PUBLIC SAFETY

Local Information

Local Report Number *: 13-OR-1HH5

Crash Severity: 3 (1 - Fatal, 2 - Injury, 3 - PDO)

HOV/Skip: (1 - Solved, 2 - Unsolved)

Photos Taken: ☐ OH-2 ☐ OH-1P ■ OH-3 ☐ Other

PDO Under State Reportable Dollar Amount

Private Property

Reporting Agency NCIC *: 05001

Reporting Agency Name *: Youngstown Police

Number of Units: 02

Unit in Error: 02 (98 - Animal, 99 - Unknown)

County *: 50

City * / Village * / Township *

City, Village, Township *: Youngstown

Crash Date *: 12/24/2013

Time of Crash: 01657

Day of Week: TUE

Degrees / Minutes / Seconds — Latitude: 0 ' " Longitude: 0 ' "

Decimal Degrees — Latitude: 41.016810 Longitude: -80.671000

Roadway Division: ☐ Divided ■ Undivided

Divided Lane Direction of Travel: N - Northbound, E - Eastbound, S - Southbound, W - Westbound

Number of Thru Lanes: 01

Road Types or Milepost: AL - Alley, AV - Avenue, BL - Boulevard, CR - Circle, CT - Court, DR - Drive, HE - Heights, HW - Highway, LA - Lane, MP - Milepost, PK - Parkway, PI - Pike, PL - Place, RD - Road, SQ - Square, ST - Street, TE - Terrace, TL - Trail, WA - Way

Location Route Type *: US

Location Route Number: 62

Loc Prefix (N,S,E,W):

Location Road Name: Canfield

Location Road Type *: RD

Route Types: IR - Interstate Route (Inc. Turnpike), US - US Route, SR - State Route, CR - Numbered County Route, TR - Numbered Township Route

Distance From Reference: 15 (Miles / Feet / Yards)

Dir From Ref (N,S,E,W): W

Reference Route Type *:

Reference Route Number:

Ref Prefix (N,S,E,W): S

Reference Name (Road, Milepost, House #): Schenley

Reference Road Type *: AV

Reference Point Used: 1 (1 - Intersection, 2 - Mile Post, 3 - House Number)

Crash Location: 01 (01 - Not an Intersection, 02 - Four-way Intersection, 03 - T-Intersection, 04 - Y-Intersection, 05 - Traffic Circle/Roundabout, 06 - Five-point, or more, 07 - On Ramp, 08 - Off Ramp, 09 - Crossover, 10 - Driveway/Alley Access, 11 - Railway Grade Crossing, 12 - Shared-Use Paths or Trails, 99 - Unknown)

■ Intersection Related

Location of First Harmful Event: 1 (1 - On Roadway, 2 - On Shoulder, 3 - In Median, 4 - On Roadside, 5 - On Gore, 6 - Outside Trafficway, 9 - Unknown)

Road Contour: 1 (1 - Straight Level, 2 - Straight Grade, 3 - Curve Level, 4 - Curve Grade, 9 - Unknown)

Road Conditions: Primary: 03, Secondary: 04 (01 - Dry, 02 - Wet, 03 - Snow, 04 - Ice, 05 - Sand, Mud, Dirt, Oil, Gravel, 06 - Water (Standing, Moving), 07 - Slush, 08 - Debris*, 09 - Rut, Holes, Bumps, Uneven Pavement*, 10 - Other, 99 - Unknown) * Secondary Condition Only

Manner of Crash Collision/Impact: 2 (1 - Not Collision Between Two Motor Vehicles In Transport, 2 - Rear-End, 3 - Head-On, 4 - Rear-to-Rear, 5 - Backing, 6 - Angle, 7 - Sideswipe, Same Direction, 8 - Sideswipe, Opposite Direction, 9 - Unknown)

Weather: 2 (1 - Clear, 2 - Cloudy, 3 - Fog, Smog, Smoke, 4 - Rain, 5 - Sleet, Hail, 6 - Snow, 7 - Severe Crosswinds, 8 - Blowing Sand, Soil, Dirt, Snow, 9 - Other/Unknown)

Road Surface: 2 (1 - Concrete, 2 - Blacktop, Bituminous, Asphalt, 3 - Brick/Block, 4 - Slag, Gravel, Stone, 5 - Dirt, 6 - Other)

Light Conditions: Primary: 2, Secondary: ☐ (1 - Daylight, 2 - Dawn, 3 - Dusk, 4 - Dark - Lighted Roadway, 5 - Dark - Roadway Not Lighted, 6 - Dark - Unknown Roadway Lighting, 7 - Glare*, 8 - Other, 9 - Unknown) * Secondary Condition Only

☐ School Zone Related

School Bus Related: ☐ Yes, School Bus Directly Involved ☐ Yes, School Bus Indirectly Involved

☐ Work Zone Related

☐ Workers Present ☐ Law Enforcement Present (Officer/Vehicle) ☐ Law Enforcement Present (Vehicle Only)

Type of Work Zone: 1 - Lane Closure, 2 - Lane Shift/Crossover, 3 - Work on Shoulder or Median, 4 - Intermittent or Moving Work, 5 - Other

Location of Crash in Work Zone: 1 - Before the First Work Zone Warning Sign, 2 - Advance Warning Area, 3 - Transition Area, 4 - Activity Area, 5 - Termination Area

Narrative:

Unit 1 was stopped at the red light Unit 2 slid sideways into Unit 1.

Diagram

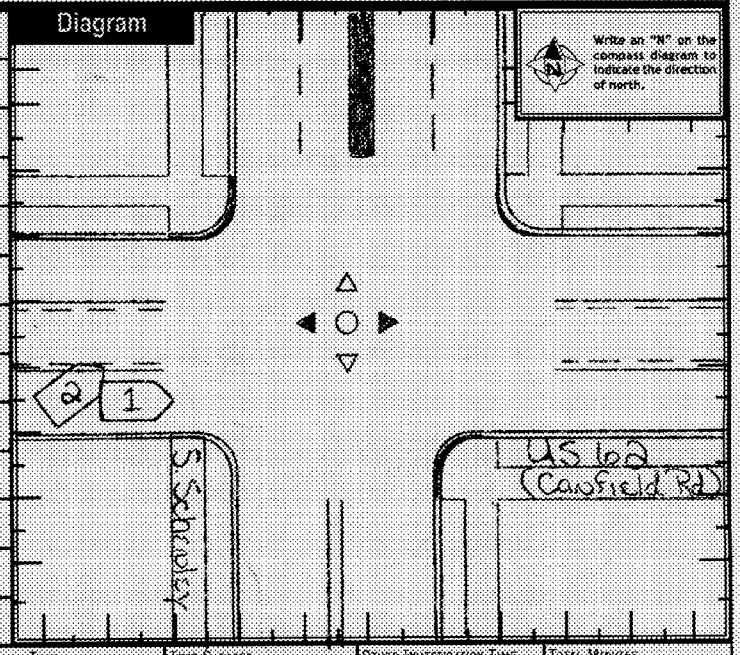

Report Taken By: ■ Police Agency ☐ Motorist ☐ Supplement (Correction or Addition to an Existing Report Sent to ODPS)

Date Crash Reported	Time Crash Reported	Dispatch Time	Arrival Time	Time Cleared	Other Investigation Time	Total Minutes
12/24/2013	01657	0174	0178	0281		184

Officer's Name *: Darin S Mauro

Officer's Badge Number: 8310

Checked By: DSP Capt AK

Page 1 of 1

HSY7001 OH1 (Rev 01/12)

OHIO DEPARTMENT OF PUBLIC SAFETY — MOTORIST / NON-MOTORIST / OCCUPANT

LOCAL REPORT NUMBER: 143-10A1144115

MOTORIST/NON-MOTORIST

UNIT NUMBER	NAME: LAST, FIRST, MIDDLE	DATE OF BIRTH	AGE	GENDER
01	BROWN, TARA REINA	10/20/1976	37	F (F - FEMALE, M - MALE)

ADDRESS, CITY, STATE, ZIP: 315 SHIELDS ROAD #10 BOARDMAN OHIO 44512

CONTACT PHONE - INCLUDE AREA CODE: 330 531-2011

INJURIES	INJURED TAKEN BY	EMS AGENCY	MEDICAL FACILITY INJURED TAKEN TO	SAFETY EQUIPMENT USED	DOT COMPLIANT MOTORCYCLE HELMET	SEATING POSITION	AIR BAG USAGE	EJECTION	TRAPPED
1				04	☐	01	1	1	1

OL STATE	OPERATOR LICENSE NUMBER	OL CLASS	NO VALID OL	M/C END.	CONDITION	ALCOHOL/DRUG SUSPECTED	ALCOHOL TEST STATUS	ALCOHOL TEST TYPE	ALCOHOL TEST VALUE	DRUG TEST STATUS	DRUG TEST TYPE
OH	UE459380	4	☐	☐	1	1	1	1	.	1	1

OFFENSE CHARGED (☐ LOCAL CODE)	OFFENSE DESCRIPTION	CITATION NUMBER	HANDS-FREE DEVICE USED	DRIVER DISTRACTED BY
			☐	

MOTORIST/NON-MOTORIST

UNIT NUMBER	NAME: LAST, FIRST, MIDDLE	DATE OF BIRTH	AGE	GENDER
02	ROBINSON, CARYNN KHADIJAH	04/11/1981	32	F (F - FEMALE, M - MALE)

ADDRESS, CITY, STATE, ZIP: 3961 South Schenley Avenue Youngstown Ohio 44511

CONTACT PHONE - INCLUDE AREA CODE: 330 942-2339

INJURIES	INJURED TAKEN BY	EMS AGENCY	MEDICAL FACILITY INJURED TAKEN TO	SAFETY EQUIPMENT USED	DOT COMPLIANT MOTORCYCLE HELMET	SEATING POSITION	AIR BAG USAGE	EJECTION	TRAPPED
1				04	☐	01	1	1	1

OL STATE	OPERATOR LICENSE NUMBER	OL CLASS	NO VALID OL	M/C END.	CONDITION	ALCOHOL/DRUG SUSPECTED	ALCOHOL TEST STATUS	ALCOHOL TEST TYPE	ALCOHOL TEST VALUE	DRUG TEST STATUS	DRUG TEST TYPE
OH	RS220592	4	☐	☐	1	1	1	1	.	1	1

OFFENSE CHARGED (☐ LOCAL CODE)	OFFENSE DESCRIPTION	CITATION NUMBER	HANDS-FREE DEVICE USED	DRIVER DISTRACTED BY
4511.202(A)	FAILURE TO CONTROL	K14796	☐	2

INJURIES
1 - No Injury / None Reported
2 - Possible
3 - Non-Incapacitating
4 - Incapacitating
5 - Fatal

INJURED TAKEN BY
1 - Not Transported / Treated at Scene
2 - EMS
3 - Police
4 - Other
9 - Unknown

SAFETY EQUIPMENT USED
Motorist
01 - None Used - Vehicle Occupant
02 - Shoulder Belt Only Used
03 - Lap Belt Only Used
04 - Shoulder and Lap Belt Used
05 - Child Restraint System-Forward Facing
06 - Child Restraint System-Rear Facing
07 - Booster Seat
08 - Helmet Used
99 - Unknown Safety Equipment

Non-Motorist
09 - None Used
10 - Helmet Used
11 - Protective Pads Used (Elbows, Knees, Etc)
12 - Reflective Clothing
13 - Lighting
14 - Other

SEATING POSITION
01 - Front - Left Side (Motorcycle Driver)
02 - Front - Middle
03 - Front - Right Side
04 - Second - Left Side (Motorcycle Passenger)
05 - Second - Middle
06 - Second - Right Side
07 - Third - Left Side (Motorcycle Side Car)
08 - Third - Middle
09 - Third - Right Side
10 - Sleeper Section of Cab (Truck)
11 - Passenger in Other Enclosed Cargo Area (Non-Trailing Unit Such as a Bus, Pick-up with Cap)
12 - Passenger in Unenclosed Cargo Area
13 - Trailing Unit
14 - Riding on Vehicle Exterior (Non-Trailing Unit)
15 - Non-Motorist
16 - Other
99 - Unknown

AIR BAG USAGE
1 - Not Deployed
2 - Deployed Front
3 - Deployed Side
4 - Deployed Both Front/Side
5 - Not Applicable
9 - Deployment Unknown

EJECTION
1 - Not Ejected
2 - Totally Ejected
3 - Partially Ejected
4 - Not Applicable

TRAPPED
1 - Not Trapped
2 - Extricated by Mechanical Means
3 - Extricated by Non-Mechanical Means

OPERATOR LICENSE CLASS
1 - Class A
2 - Class B
3 - Class C
4 - Regular Class (Ohio = "D")
5 - M/C/Moped Only

CONDITION
1 - Apparently Normal
2 - Physical Impairment
3 - Emotional (Depressed, Angry, Disturbed)
4 - Illness
5 - Fell Asleep, Fainted, Fatigued
6 - Under the Influence of Medications, Drugs, Alcohol
7 - Other

ALCOHOL/DRUG SUSPECTED
1 - None
2 - Yes - Alcohol Suspected
3 - Yes - HBD Not Impaired
4 - Yes - Drugs Suspected
5 - Yes - Alcohol and Drugs Suspected

ALCOHOL TEST STATUS
1 - None Given
2 - Test Refused
3 - Test Given, Contaminated Sample/Unusable
4 - Test Given, Results Known
5 - Test Given, Results Unknown

ALCOHOL TEST TYPE
1 - None
2 - Blood
3 - Urine
4 - Breath
5 - Other

DRUG TEST STATUS
1 - None Given
2 - Test Refused
3 - Test Given, Contaminated Sample/Unusable
4 - Test Given, Results Known
5 - Test Given, Results Unknown

DRUG TEST TYPE
1 - None
2 - Blood
3 - Urine
4 - Other

DRIVER DISTRACTED BY
1 - No Distraction Reported
2 - Phone
3 - Texting/E-mailing
4 - Electronic Communication Device
5 - Other Electronic Device (Navigation Device, Radio, DVD)
6 - Other Inside the Vehicle
7 - External Distraction

OCCUPANT

UNIT NUMBER	NAME: LAST, FIRST, MIDDLE	DATE OF BIRTH	AGE	GENDER
01	CHARTIER, ZACKARY ZEANDO	11/17/1981	32	M (F - FEMALE, M - MALE)

ADDRESS, CITY, STATE, ZIP: 315 SHIELDS ROAD #10 BOARDMAN OHIO 44512

CONTACT PHONE - INCLUDE AREA CODE: 330 531-2011

INJURIES	INJURED TAKEN BY	EMS AGENCY	MEDICAL FACILITY INJURED TAKEN TO	SAFETY EQUIPMENT USED	DOT COMPLIANT MOTORCYCLE HELMET	SEATING POSITION	AIR BAG USAGE	EJECTION	TRAPPED
1				04	☐	03	1	1	1

OCCUPANT

UNIT NUMBER	NAME: LAST, FIRST, MIDDLE	DATE OF BIRTH	AGE	GENDER
				F - FEMALE, M - MALE

ADDRESS, CITY, STATE, ZIP:

CONTACT PHONE - INCLUDE AREA CODE:

INJURIES	INJURED TAKEN BY	EMS AGENCY	MEDICAL FACILITY INJURED TAKEN TO	SAFETY EQUIPMENT USED	DOT COMPLIANT MOTORCYCLE HELMET	SEATING POSITION	AIR BAG USAGE	EJECTION	TRAPPED
					☐				

OHIO DEPARTMENT OF PUBLIC SAFETY

UNIT

LOCAL REPORT NUMBER: 13-0911244145

UNIT NUMBER	OWNER NAME: LAST, FIRST, MIDDLE (☐ SAME AS DRIVER)	OWNER PHONE NUMBER - INC. AREA CODE (☐ SAME AS DRIVER)	DAMAGE SCALE	DAMAGED AREA
01			2	

OWNER ADDRESS: CITY, STATE, ZIP (☐ SAME AS DRIVER)

DAMAGE SCALE: 1 - NONE; 2 - MINOR; 3 - FUNCTIONAL; 4 - DISABLING; 9 - UNKNOWN

DAMAGED AREA

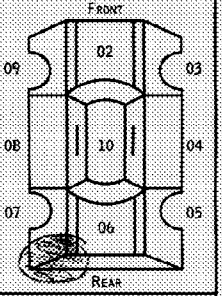

I.P. STATE	LICENSE PLATE NUMBER	VEHICLE IDENTIFICATION NUMBER	# OCCUPANTS
OH	GAX-2671	2G1WB58N181E1X4998152111071	02

VEHICLE YEAR	VEHICLE MAKE	VEHICLE MODEL	VEHICLE COLOR
2014	Chev	Monte Carlo	CREAM

☐ PROOF OF INSURANCE SHOWN	INSURANCE COMPANY	POLICY NUMBER	TOWED BY
	Geico	4332470519	

CARRIER NAME, ADDRESS, CITY, STATE, ZIP

CARRIER PHONE - INCLUDE AREA CODE

US DOT

HM PLACARD ID NO.

HM CLASS NUMBER

VEHICLE WEIGHT GVWR/GCWR: 1 - LESS THAN OR EQUAL TO 10K LBS. 2 - 10,001 TO 26,000 LBS. 3 - MORE THAN 26,000 LBS. — 1

☐ HAZARDOUS MATERIAL RELEASED

CARGO BODY TYPE: 01

01 - NO CARGO BODY TYPE/NOT APPLICABLE; 02 - BUS/VAN (9-15 SEATS, INC DRIVER); 03 - BUS (16+ SEATS, INC DRIVER); 04 - VEHICLE TOWING ANOTHER VEHICLE; 05 - LOGGING; 06 - INTERMODAL CONTAINER CHASSIS; 07 - CARGO VAN/ENCLOSED BOX; 08 - GRAIN, CHIPS, GRAVEL; 09 - POLE; 10 - CARGO TANK; 11 - FLAT BED; 12 - DUMP; 13 - CONCRETE MIXER; 14 - AUTO TRANSPORTER; 15 - GARBAGE/REFUSE; 99 - OTHER/UNKNOWN

TRAFFICWAY DESCRIPTION: 1 — 1 - TWO-WAY, NOT DIVIDED; 2 - TWO-WAY, NOT DIVIDED, CONTINUOUS LEFT TURN LANE; 3 - TWO-WAY, DIVIDED, UNPROTECTED (PAINTED OR GRASS >4 FT.) MEDIAN; 4 - TWO-WAY, DIVIDED, POSITIVE MEDIAN BARRIER; 5 - ONE-WAY TRAFFICWAY

☐ HIT / SKIP UNIT

NON-MOTORIST LOCATION PRIOR TO IMPACT: 01 - INTERSECTION - MARKED CROSSWALK; 02 - INTERSECTION - NO CROSSWALK; 03 - INTERSECTION - OTHER; 04 - MIDBLOCK - MARKED CROSSWALK; 05 - TRAVEL LANE - OTHER LOCATION; 06 - BICYCLE LANE; 07 - SHOULDER/ROADSIDE; 08 - SIDEWALK; 09 - MEDIAN/CROSSING ISLAND; 10 - DRIVEWAY ACCESS; 11 - SHARED-USE PATH OR TRAIL; 12 - NON-TRAFFICWAY AREA; 99 - OTHER/UNKNOWN

TYPE OF USE: 1 — 1 - PERSONAL; 2 - COMMERCIAL; 3 - GOVERNMENT

☐ IN EMERGENCY RESPONSE

UNIT TYPE: 04

PASSENGER VEHICLES (LESS THAN 9 PASSENGERS): 01 - SUB-COMPACT; 02 - COMPACT; 03 - MID SIZE; 04 - FULL SIZE; 05 - MINIVAN; 06 - SPORT UTILITY VEHICLE; 07 - PICKUP; 08 - VAN; 09 - MOTORCYCLE; 10 - MOTORIZED BICYCLE; 11 - SNOWMOBILE/ATV; 12 - OTHER PASSENGER VEHICLE

MED/HEAVY TRUCKS OR COMBO UNITS > 10K LBS: 13 - SINGLE UNIT TRUCK OR VAN 2AXLE, 6 TIRES; 14 - SINGLE UNIT TRUCK; 3+ AXLES; 15 - SINGLE UNIT TRUCK / TRAILER; 16 - TRUCK/TRACTOR (BOBTAIL); 17 - TRACTOR/SEMI-TRAILER; 18 - TRACTOR/DOUBLE; 19 - TRACTOR/TRIPLES; 20 - OTHER MED/HEAVY VEHICLE

☐ HAS HM PLACARD

BUS/VAN/LIMO (9 OR MORE INCLUDING DRIVER): 21 - BUS/VAN (9-15 SEATS, INC DRIVER); 22 - BUS (16+ SEATS, INC DRIVER)

NON-MOTORIST: 23 - ANIMAL WITH RIDER; 24 - ANIMAL WITH BUGGY, WAGON, SURREY; 25 - BICYCLE/PEDACYCLIST; 26 - PEDESTRIAN/SKATER; 27 - OTHER NON-MOTORIST

SPECIAL FUNCTION: 01 — 01 - NONE; 02 - TAXI; 03 - RENTAL TRUCK (OVER 10K LBS); 04 - BUS - SCHOOL (PUBLIC OR PRIVATE); 05 - BUS - TRANSIT; 06 - BUS - CHARTER; 07 - BUS - SHUTTLE; 08 - BUS - OTHER; 09 - AMBULANCE; 10 - FIRE; 11 - HIGHWAY/MAINTENANCE; 12 - MILITARY; 13 - POLICE; 14 - PUBLIC UTILITY; 15 - OTHER GOVERNMENT; 16 - CONSTRUCTION EQUIP.; 17 - FARM VEHICLE; 18 - FARM EQUIPMENT; 19 - MOTORHOME; 20 - GOLF CART; 21 - TRAIN; 22 - OTHER (EXPLAIN IN NARRATIVE)

MOST DAMAGED AREA: 07

IMPACT AREA: 07

01 - NONE; 02 - CENTER FRONT; 03 - RIGHT FRONT; 04 - RIGHT SIDE; 05 - RIGHT REAR; 06 - REAR CENTER; 07 - LEFT REAR; 08 - LEFT SIDE; 09 - LEFT FRONT; 10 - TOP AND WINDOWS; 11 - UNDERCARRIAGE; 12 - LOAD/TRAILER; 13 - TOTAL (ALL AREAS); 14 - OTHER; 99 - UNKNOWN

ACTION: 4 — 1 - NON-CONTACT; 2 - NON-COLLISION; 3 - STRIKING; 4 - STRUCK; 5 - STRIKING/STRUCK; 9 - UNKNOWN

PRE-CRASH ACTIONS: 11

MOTORIST: 01 - STRAIGHT AHEAD; 02 - BACKING; 03 - CHANGING LANES; 04 - OVERTAKING/PASSING; 05 - MAKING RIGHT TURN; 06 - MAKING LEFT TURN; 07 - MAKING U-TURN; 08 - ENTERING TRAFFIC LANE; 09 - LEAVING TRAFFIC LANE; 10 - PARKED; 11 - SLOWING OR STOPPED IN TRAFFIC; 12 - DRIVERLESS; 13 - NEGOTIATING A CURVE; 14 - OTHER MOTORIST ACTION

NON-MOTORIST: 15 - ENTERING OR CROSSING SPECIFIED LOCATION; 16 - WALKING, RUNNING, JOGGING, PLAYING, CYCLING; 17 - WORKING; 18 - PUSHING VEHICLE; 19 - APPROACHING OR LEAVING VEHICLE; 20 - STANDING; 21 - OTHER NON-MOTORIST ACTION

99 - UNKNOWN

CONTRIBUTING CIRCUMSTANCES

PRIMARY: 01

SECONDARY:

MOTORIST: 01 - NONE; 02 - FAILURE TO YIELD; 03 - RAN RED LIGHT; 04 - RAN STOP SIGN; 05 - EXCEEDED SPEED LIMIT; 06 - UNSAFE SPEED; 07 - IMPROPER TURN; 08 - LEFT OF CENTER; 09 - FOLLOWED TOO CLOSELY/ACDA; 10 - IMPROPER LANE CHANGE /PASSING/OFF ROAD; 11 - IMPROPER BACKING; 12 - IMPROPER START FROM PARKED POSITION; 13 - STOPPED OR PARKED ILLEGALLY; 14 - OPERATING VEHICLE IN NEGLIGENT MANNER; 15 - SWERVING TO AVOID (DUE TO EXTERNAL CONDITIONS); 16 - WRONG SIDE/WRONG WAY; 17 - FAILURE TO CONTROL; 18 - VISION OBSTRUCTION; 19 - OPERATING DEFECTIVE EQUIPMENT; 20 - LOAD SHIFTING/FALLING/SPILLING; 21 - OTHER IMPROPER ACTION

NON-MOTORIST: 22 - NONE; 23 - IMPROPER CROSSING; 24 - DARTING; 25 - LYING AND/OR ILLEGALLY IN ROADWAY; 26 - FAILURE TO YIELD RIGHT OF WAY; 27 - NOT VISIBLE (DARK CLOTHING); 28 - INATTENTIVE; 29 - FAILURE TO OBEY TRAFFIC SIGNS /SIGNALS/OFFICER; 30 - WRONG SIDE OF THE ROAD; 31 - OTHER NON-MOTORIST ACTION

99 - UNKNOWN

VEHICLE DEFECTS: 01 - TURN SIGNALS; 02 - HEAD LAMPS; 03 - TAIL LAMPS; 04 - BRAKES; 05 - STEERING; 06 - TIRE BLOWOUT; 07 - WORN OR SLICK TIRES; 08 - TRAILER EQUIPMENT DEFECTIVE; 09 - MOTOR TROUBLE; 10 - DISABLED FROM PRIOR ACCIDENT; 11 - OTHER DEFECTS

SEQUENCE OF EVENTS

1: 20; 2: ; 3: ; 4: ; 5: ; 6:

FIRST HARMFUL EVENT: 1 — MOST HARMFUL EVENT: 1

99 - UNKNOWN

NON-COLLISION EVENTS: 01 - OVERTURN/ROLLOVER; 02 - FIRE/EXPLOSION; 03 - IMMERSION; 04 - JACKKNIFE; 05 - CARGO/EQUIPMENT LOSS OR SHIFT; 06 - EQUIPMENT FAILURE (BLOWN TIRE, BRAKE FAILURE, ETC); 07 - SEPARATION OF UNITS; 08 - RAN OFF ROAD RIGHT; 09 - RAN OFF ROAD LEFT; 10 - CROSS MEDIAN; 11 - CROSS CENTER LINE OPPOSITE DIRECTION OF TRAVEL; 12 - DOWNHILL RUNAWAY; 13 - OTHER NON-COLLISION

COLLISION WITH PERSON, VEHICLE OR OBJECT NOT FIXED: 14 - PEDESTRIAN; 15 - PEDALCYCLE; 16 - RAILWAY VEHICLE (TRAIN, ENGINE); 17 - ANIMAL - FARM; 18 - ANIMAL - DEER; 19 - ANIMAL - OTHER; 20 - MOTOR VEHICLE IN TRANSPORT; 21 - PARKED MOTOR VEHICLE; 22 - WORK ZONE MAINTENANCE EQUIPMENT; 23 - STRUCK BY FALLING, SHIFTING CARGO OR ANYTHING SET IN MOTION BY A MOTOR VEHICLE; 24 - OTHER MOVABLE OBJECT

COLLISION WITH FIXED OBJECT: 25 - IMPACT ATTENUATOR/CRASH CUSHION; 26 - BRIDGE OVERHEAD STRUCTURE; 27 - BRIDGE PIER OR ABUTMENT; 28 - BRIDGE PARAPET; 29 - BRIDGE RAIL; 30 - GUARDRAIL FACE; 31 - GUARDRAIL END; 32 - PORTABLE BARRIER; 33 - MEDIAN CABLE BARRIER; 34 - MEDIAN GUARDRAIL BARRIER; 35 - MEDIAN CONCRETE BARRIER; 36 - MEDIAN OTHER BARRIER; 37 - TRAFFIC SIGN POST; 38 - OVERHEAD SIGN POST; 39 - LIGHT/LUMINARIES SUPPORT; 40 - UTILITY POLE; 41 - OTHER POST, POLE OR SUPPORT; 42 - CULVERT; 43 - CURB; 44 - DITCH; 45 - EMBANKMENT; 46 - FENCE; 47 - MAILBOX; 48 - TREE; 49 - FIRE HYDRANT; 50 - WORK ZONE MAINTENANCE EQUIPMENT; 51 - WALL, BUILDING, TUNNEL; 52 - OTHER FIXED OBJECT

UNIT SPEED: ☐ STATED ☐ ESTIMATED

POSTED SPEED: 35

TRAFFIC CONTROL: 04 — 01 - NO CONTROLS; 02 - STOP SIGN; 03 - YIELD SIGN; 04 - TRAFFIC SIGNAL; 05 - TRAFFIC FLASHERS; 06 - SCHOOL ZONE; 07 - RAILROAD CROSSBUCKS; 08 - RAILROAD FLASHERS; 09 - RAILROAD GATES; 10 - CONSTRUCTION BARRICADE; 11 - PERSON (FLAGGER, OFFICER); 12 - PAVEMENT MARKINGS; 13 - CROSSWALK LINES; 14 - WALK/DON'T WALK; 15 - OTHER; 16 - NOT REPORTED

UNIT DIRECTION: FROM 4 TO 12 — 1 - NORTH; 2 - SOUTH; 3 - EAST; 4 - WEST; 5 - NORTHEAST; 6 - NORTHWEST; 7 - SOUTHEAST; 8 - SOUTHWEST; 9 - UNKNOWN

OHIO DEPARTMENT OF PUBLIC SAFETY — UNIT

EDUCATION · SERVICE · PROTECTION

LOCAL REPORT NUMBER: 13-09144451

UNIT NUMBER	OWNER NAME: LAST, FIRST, MIDDLE (■ SAME AS DRIVER)	OWNER PHONE NUMBER - INC. AREA CODE (■ SAME AS DRIVER)	DAMAGE SCALE	DAMAGED AREA
01			4	

OWNER ADDRESS: CITY, STATE, ZIP (■ SAME AS DRIVER)

Damage Scale: 1 - None; 2 - Minor; 3 - Functional; 4 - Disabling; 9 - Unknown

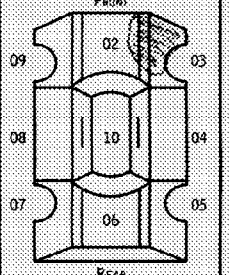

I.P. STATE	LICENSE PLATE NUMBER	VEHICLE IDENTIFICATION NUMBER	# OCCUPANTS
OH	DSC-8562	3VW2DF7T1KM505161558	01

VEHICLE YEAR	VEHICLE MAKE	VEHICLE MODEL	VEHICLE COLOR
2005	VOLK	Jetta	Blue

■ PROOF OF INSURANCE SHOWN	INSURANCE COMPANY	POLICY NUMBER	TOWED BY
	PROGRESSIVE	21705316	Bucko's

CARRIER NAME, ADDRESS, CITY, STATE, ZIP

CARRIER PHONE - INCLUDE AREA CODE

US DOT

HM PLACARD ID NO.

HM CLASS NUMBER

VEHICLE WEIGHT GVWR/GCWR: 1 - 1 - Less Than or Equal to 10K Lbs; 2 - 10,001 to 26,000 Lbs; 3 - More Than 26,000 Lbs.

□ HAZARDOUS MATERIAL RELEASED

CARGO BODY TYPE: 01

01 - No Cargo Body Type/Not Applicable; 02 - Bus/Van (9-15 Seats, Inc Driver); 03 - Bus (16+ Seats, Inc Driver); 04 - Vehicle Towing Another Vehicle; 05 - Logging; 06 - Intermodal Container Chassis; 07 - Cargo Van/Enclosed Box; 08 - Grain, Chips, Gravel; 09 - Pole; 10 - Cargo Tank; 11 - Flat Bed; 12 - Dump; 13 - Concrete Mixer; 14 - Auto Transporter; 15 - Garbage/Refuse; 99 - Other/Unknown

TRAFFICWAY DESCRIPTION: 1

1 - Two-Way, Not Divided; 2 - Two-Way, Not Divided, Continuous Left Turn Lane; 3 - Two-Way, Divided, Unprotected (Painted or Grass >4 Ft.) Median; 4 - Two-Way, Divided, Positive Median Barrier; 5 - One-Way Trafficway

□ HIT / SKIP UNIT

NON-MOTORIST LOCATION PRIOR TO IMPACT

01 - Intersection - Marked Crosswalk; 02 - Intersection - No Crosswalk; 03 - Intersection - Other; 04 - Midblock - Marked Crosswalk; 05 - Travel Lane - Other Location; 06 - Bicycle Lane; 07 - Shoulder/Roadside; 08 - Sidewalk; 09 - Median/Crossing Island; 10 - Driveway Access; 11 - Shared-Use Path or Trail; 12 - Non-Trafficway Area; 99 - Other/Unknown

TYPE OF USE: 1

1 - Personal; 2 - Commercial; 3 - Government

□ IN EMERGENCY RESPONSE

UNIT TYPE: 02

99 - Unknown or Hit/Skip

Passenger Vehicles (less than 9 passengers): 01 - Sub-Compact; 02 - Compact; 03 - Mid Size; 04 - Full Size; 05 - Minivan; 06 - Sport Utility Vehicle; 07 - Pickup; 08 - Van; 09 - Motorcycle; 10 - Motorized Bicycle; 11 - Snowmobile/ATV; 12 - Other Passenger Vehicle

Med/Heavy Trucks or Combo Units > 10K lbs: 13 - Single Unit Truck or Van 2Axle, 6 Tires; 14 - Single Unit Truck; 3+ Axles; 15 - Single Unit Truck / Trailer; 16 - Truck/Tractor (Bobtail); 17 - Tractor/Semi-Trailer; 18 - Tractor/Double; 19 - Tractor/Triples; 20 - Other Med/Heavy Vehicle

□ HAS HM PLACARD

Bus/Van/Limo (9 or More Including Driver): 21 - Bus/Van (9-15 Seats, Inc Driver); 22 - Bus (16+ Seats, Inc Driver)

Non-Motorist: 23 - Animal with Rider; 24 - Animal with Buggy, Wagon, Surrey; 25 - Bicycle/Pedacyclist; 26 - Pedestrian/Skater; 27 - Other Non-Motorist

SPECIAL FUNCTION: 01

01 - None; 02 - Taxi; 03 - Rental Truck (Over 10K Lbs); 04 - Bus - School (Public or Private); 05 - Bus - Transit; 06 - Bus - Charter; 07 - Bus - Shuttle; 08 - Bus - Other; 09 - Ambulance; 10 - Fire; 11 - Highway/Maintenance; 12 - Military; 13 - Police; 14 - Public Utility; 15 - Other Government; 16 - Construction Equip.; 17 - Farm Vehicle; 18 - Farm Equipment; 19 - Motorhome; 20 - Golf Cart; 21 - Train; 22 - Other (Explain in Narrative)

MOST DAMAGED AREA: 03

IMPACT AREA: 03

01 - None; 02 - Center Front; 03 - Right Front; 04 - Right Side; 05 - Right Rear; 06 - Rear Center; 07 - Left Rear; 08 - Left Side; 09 - Left Front; 10 - Top and Windows; 11 - Undercarriage; 12 - Load/Trailer; 13 - Total (All Areas); 14 - Other; 99 - Unknown

ACTION: 2

1 - Non-Contact; 2 - Non-Collision; 3 - Striking; 4 - Struck; 5 - Striking/Struck; 9 - Unknown

PRE-CRASH ACTIONS: 01

99 - Unknown

Motorist: 01 - Straight Ahead; 02 - Backing; 03 - Changing Lanes; 04 - Overtaking/Passing; 05 - Making Right Turn; 06 - Making Left Turn; 07 - Making U-Turn; 08 - Entering Traffic Lane; 09 - Leaving Traffic Lane; 10 - Parked; 11 - Slowing or Stopped in Traffic; 12 - Driverless; 13 - Negotiating a Curve; 14 - Other Motorist Action

Non-Motorist: 15 - Entering or Crossing Specified Location; 16 - Walking, Running, Jogging, Playing, Cycling; 17 - Working; 18 - Pushing Vehicle; 19 - Approaching or Leaving Vehicle; 20 - Standing; 21 - Other Non-Motorist Action

CONTRIBUTING CIRCUMSTANCES

PRIMARY: 17

SECONDARY:

99 - Unknown

Motorist: 01 - None; 02 - Failure to Yield; 03 - Ran Red Light; 04 - Ran Stop Sign; 05 - Exceeded Speed Limit; 06 - Unsafe Speed; 07 - Improper Turn; 08 - Left of Center; 09 - Followed Too Closely/ACDA; 10 - Improper Lane Change /Passing/Off Road; 11 - Improper Backing; 12 - Improper Start From Parked Position; 13 - Stopped or Parked Illegally; 14 - Operating Vehicle in Negligent Manner; 15 - Swerving to Avoid (Due to External Conditions); 16 - Wrong Side/Wrong Way; 17 - Failure to Control; 18 - Vision Obstruction; 19 - Operating Defective Equipment; 20 - Load Shifting/Falling/Spilling; 21 - Other Improper Action

Non-Motorist: 22 - None; 23 - Improper Crossing; 24 - Darting; 25 - Lying and/or Illegally in Roadway; 26 - Failure to Yield Right of Way; 27 - Not Visible (Dark Clothing); 28 - Inattentive; 29 - Failure to Obey Traffic Signs /Signals/Officer; 30 - Wrong Side of the Road; 31 - Other Non-Motorist Action

VEHICLE DEFECTS

01 - Turn Signals; 02 - Head Lamps; 03 - Tail Lamps; 04 - Brakes; 05 - Steering; 06 - Tire Blowout; 07 - Worn or Slick Tires; 08 - Trailer Equipment Defective; 09 - Motor Trouble; 10 - Disabled From Prior Accident; 11 - Other Defects

SEQUENCE OF EVENTS

1: 20; 2: ; 3: ; 4: ; 5: ; 6:

FIRST HARMFUL EVENT: 1 MOST HARMFUL EVENT: 1

99 - Unknown

Non-Collision Events: 01 - Overturn/Rollover; 02 - Fire/Explosion; 03 - Immersion; 04 - Jackknife; 05 - Cargo/Equipment Loss or Shift; 06 - Equipment Failure (Blown Tire, Brake Failure, etc); 07 - Separation of Units; 08 - Ran Off Road Right; 09 - Ran Off Road Left; 10 - Cross Median; 11 - Cross Center Line Opposite Direction of Travel; 12 - Downhill Runaway; 13 - Other Non-Collision

Collision with Person, Vehicle or Object Not Fixed: 14 - Pedestrian; 15 - Pedalcycle; 16 - Railway Vehicle (Train, Engine); 17 - Animal - Farm; 18 - Animal - Deer; 19 - Animal - Other; 20 - Motor Vehicle In Transport; 21 - Parked Motor Vehicle; 22 - Work Zone Maintenance Equipment; 23 - Struck by Falling, Shifting Cargo or Anything Set in Motion by a Motor Vehicle; 24 - Other Movable Object

Collision With Fixed Object: 25 - Impact Attenuator/Crash Cushion; 26 - Bridge Overhead Structure; 27 - Bridge Pier or Abutment; 28 - Bridge Parapet; 29 - Bridge Rail; 30 - Guardrail Face; 31 - Guardrail End; 32 - Portable Barrier; 33 - Median Cable Barrier; 34 - Median Guardrail Barrier; 35 - Median Concrete Barrier; 36 - Median Other Barrier; 37 - Traffic Sign Post; 38 - Overhead Sign Post; 39 - Light/Luminaries Support; 40 - Utility Pole; 41 - Other Post, Pole or Support; 42 - Culvert; 43 - Curb; 44 - Ditch; 45 - Embankment; 46 - Fence; 47 - Mailbox; 48 - Tree; 49 - Fire Hydrant; 50 - Work Zone Maintenance Equipment; 51 - Wall, Building, Tunnel; 52 - Other Fixed Object

UNIT SPEED: □ Stated □ Estimated

POSTED SPEED: 35

TRAFFIC CONTROL: 04

01 - No Controls; 02 - Stop Sign; 03 - Yield Sign; 04 - Traffic Signal; 05 - Traffic Flagmen; 06 - School Zone; 07 - Railroad Crossbucks; 08 - Railroad Flashers; 09 - Railroad Gates; 10 - Construction Barricade; 11 - Person (Flagger, Officer); 12 - Pavement Markings; 13 - Crosswalk Lines; 14 - Walk/Don't Walk; 15 - Other; 16 - Not Reported

UNIT DIRECTION: FROM 4 TO 2

1 - North; 2 - South; 3 - East; 4 - West; 5 - Northeast; 6 - Northwest; 7 - Southeast; 8 - Southwest; 9 - Unknown

OHIO DEPARTMENT OF PUBLIC SAFETY
EDUCATION · SERVICE · PROTECTION

OH-3

TRAFFIC CRASH WITNESS STATEMENT

LOCAL REPORT NUMBER	REPORTING AGENCY	DATE OF CRASH
13-091445	Youngstown Police	M 12 D 24 Y 13

FOR LOCAL USE ONLY – DO NOT SUBMIT TO THE STATE EXCEPT FOR FATAL CRASHES

I, Cory Robinson (PRINTED) HEREBY MAKE THIS VOLUNTARY STATEMENT TO

Off. Daniel S. Mikus (OFFICER'S NAME) AT Canfield Rd. & S. Schenley (LOCATION)

I was driving down Canfield Rd attempted to stop and the car slid side ways into another vehicle the roads was snowy and ice

ADDRESS OF WITNESS	PHONE
3961 S. Schenley Ave. Youngstown Ohio 44511	330 942-2339

SIGNATURE OF WITNESS	OFFICER'S SIGNATURE
X [signature]	X Daniel S Mikus #836

HSY 7003 4/07

5/6

OHIO DEPARTMENT OF PUBLIC SAFETY
EDUCATION • SERVICE • PROTECTION

TRAFFIC CRASH WITNESS STATEMENT

OH-3

LOCAL REPORT NUMBER	REPORTING AGENCY	DATE OF CRASH
13-091445	Youngstown Police	M 12 D 24 Y 13

FOR LOCAL USE ONLY – DO NOT SUBMIT TO THE STATE EXCEPT FOR FATAL CRASHES

I, Tara Reina Brown (PRINTED) HEREBY MAKE THIS VOLUNTARY STATEMENT TO

Officer Daniel S. Mikus (OFFICER'S NAME) AT Canfield Rd & S. Schenley (LOCATION)

My name is Tara Brown & I was sitting at the red light @ Schenley & Canfield Rd when a car hit me from behind. I told my fiancé Zack Chartier to get out & make sure everyone was O.K. & when he got to her door she opened it up & had her cell phone in her hand. Zack asked, "Are you kidding me, you are on your cell phone right now when its snowing like crazy, who's that important that you need to be talking to them right now. So I told Zack to lets get back in car & wait for police to show up. So I pulled over to side street to get off main road & we waited for police to show up.

ADDRESS OF WITNESS: 315 Shields Rd #6 Boardman Ohio 44512 PHONE: 330 531-2011

SIGNATURE OF WITNESS: X Tara Brown

OFFICER'S SIGNATURE: X #336

HSY 7003 4/07

6/6